



# UNDAF ATLAS

## 2017



Produced by:  
UN Resident Coordinator's Office.

Note: The boundaries and names shown and the designations used on maps on this document do not imply official endorsement or acceptance by United Nations.

Source:  
Development 4Ws data provided by UN agencies.

# Maps:

---

<b>1. Geographical presence per UNDAF Focus Area 1</b>	<b>1</b>
1.1 Presence per state	
1.2 Presence per locality	
<b>2. Geographical presence per UNDAF Focus Area 2</b>	<b>5</b>
2.1 Presence per state	
2.2 Presence per locality	
<b>3. Geographical presence per UNDAF Focus Area 3</b>	<b>9</b>
3.1 Presence per state	
3.2 Presence per locality	
<b>4. Geographical presence per UNDAF Focus Area 4</b>	<b>13</b>
4.1 Presence per state	
4.2 Presence per locality	
<b>5. Geographical presence per UNDAF Focus Area 5</b>	<b>17</b>
5.1 Presence per state	
5.2 Presence per locality	

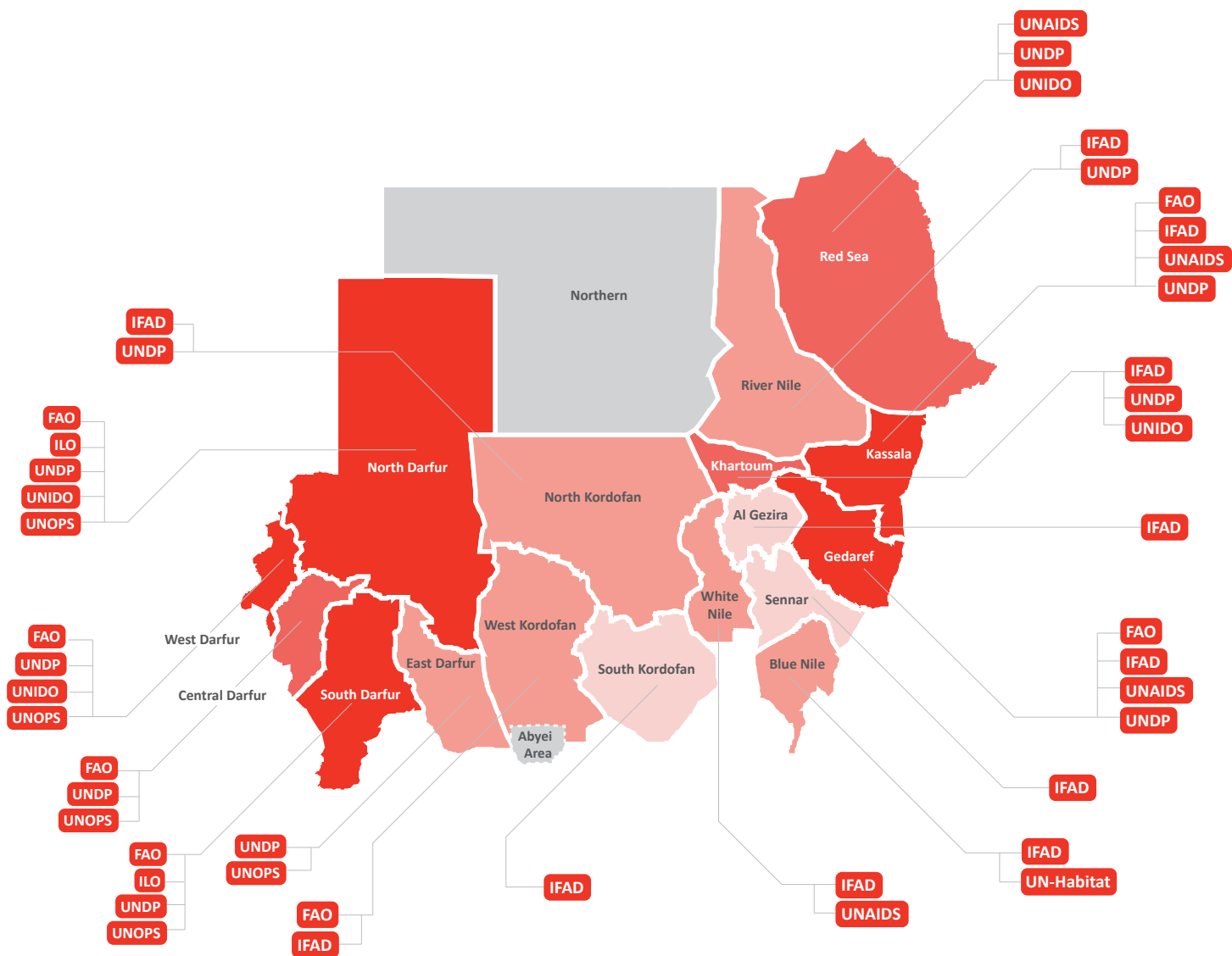
# UNDAF Focus Area 1

Economic development and poverty reduction



## 1. Geographical presence per UNDAF Focus Area 1

### 1.1 Presence per state \*



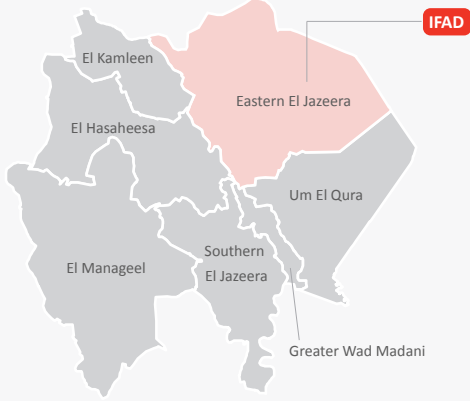
Number of agencies



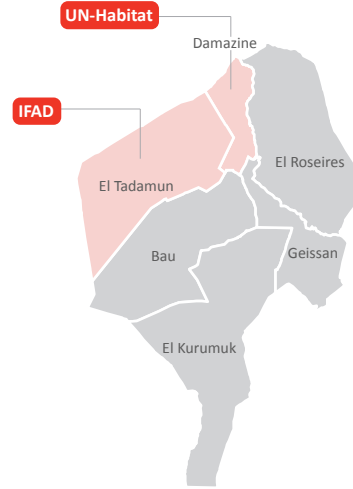
# 1.2 Presence per locality



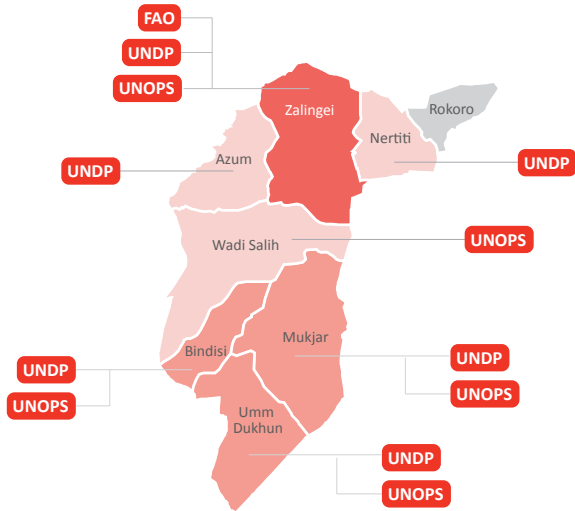
## Al Gezira



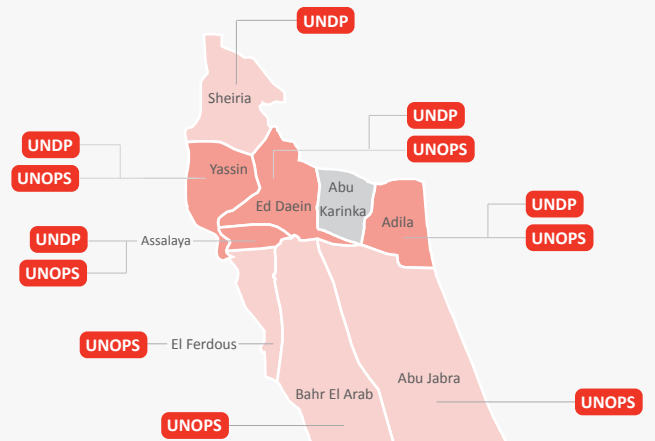
## Blue Nile



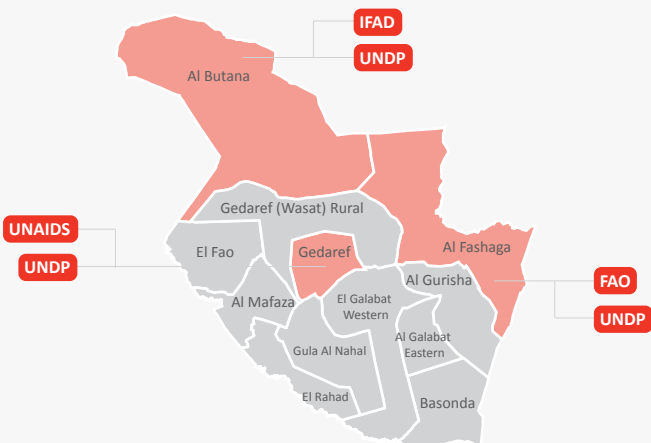
## Central Darfur



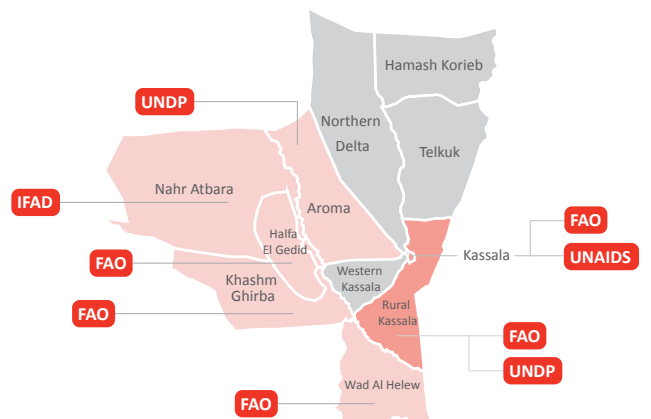
## East Darfur



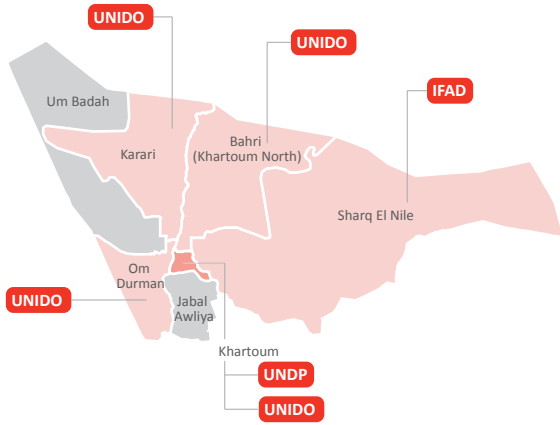
## Gedaref



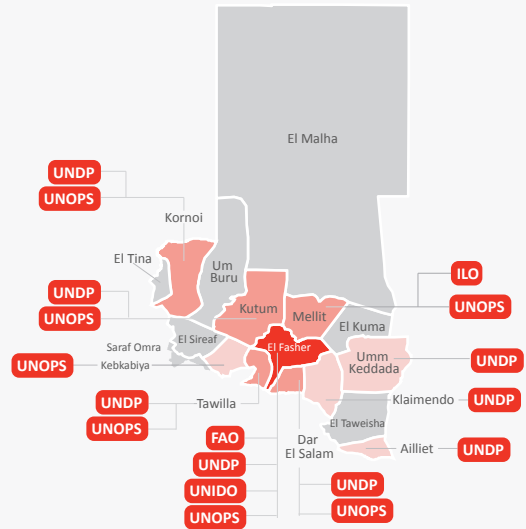
## Kassala



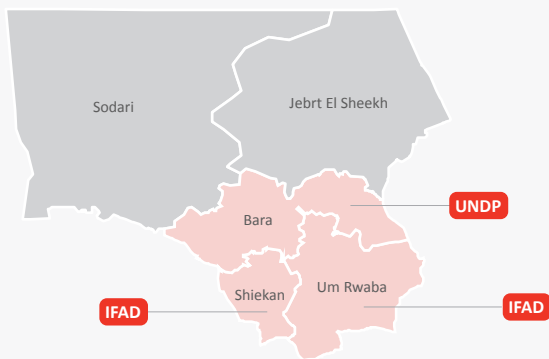
## Khartoum



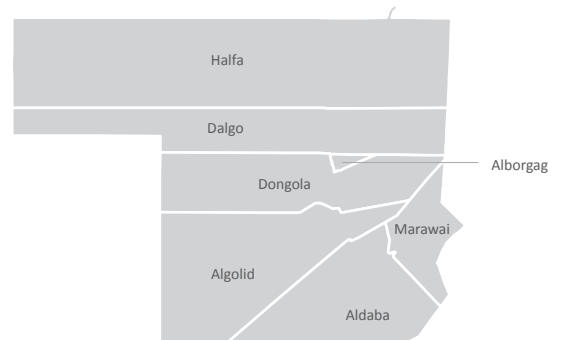
## North Darfur



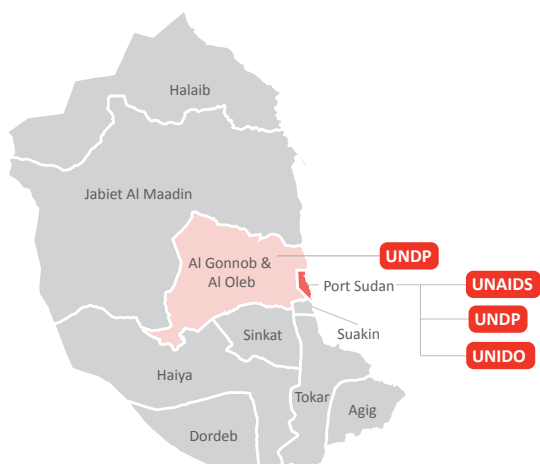
## North Kordofan



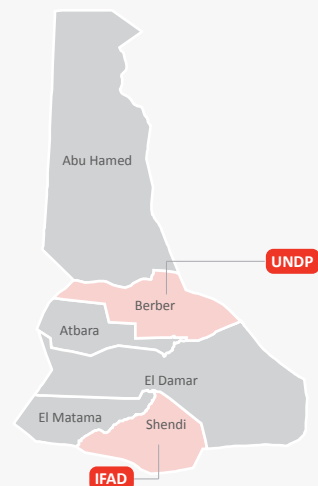
## Northern



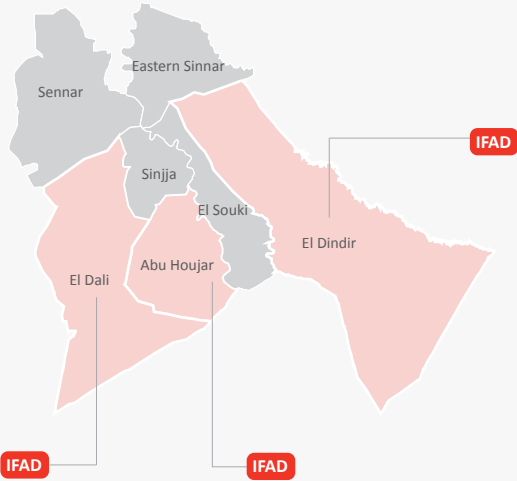
## Red Sea



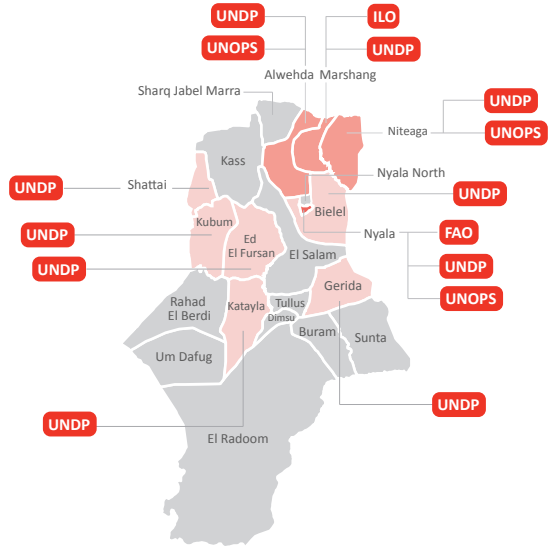
## River Nile



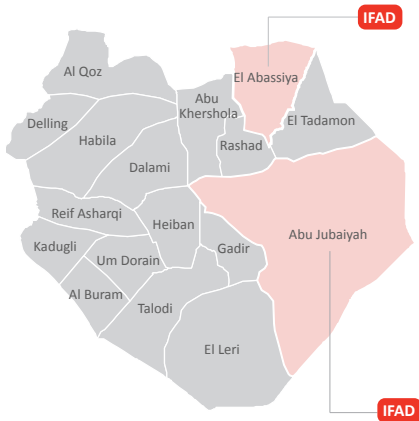
## Sennar



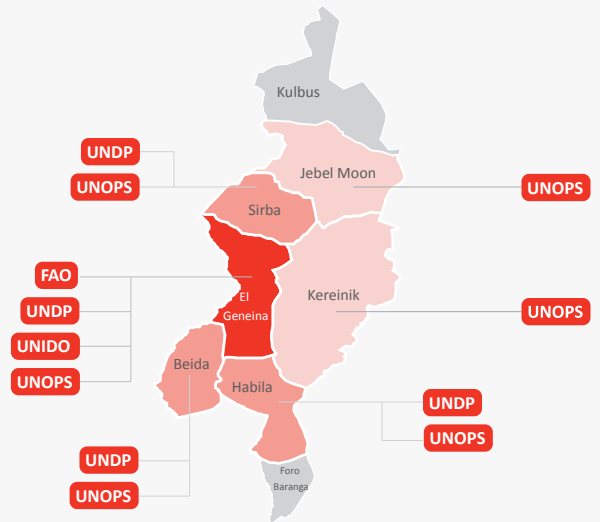
## South Darfur



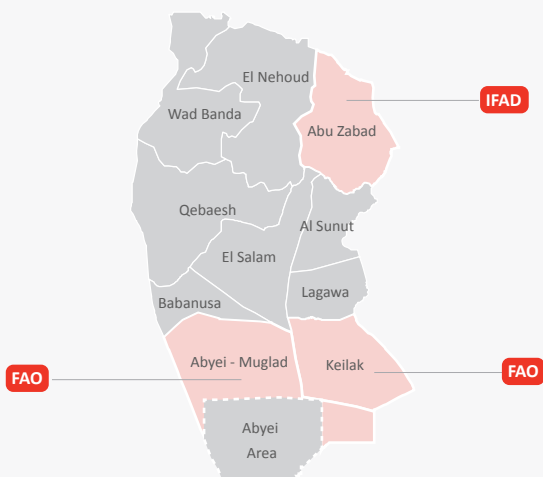
## South Kordofan



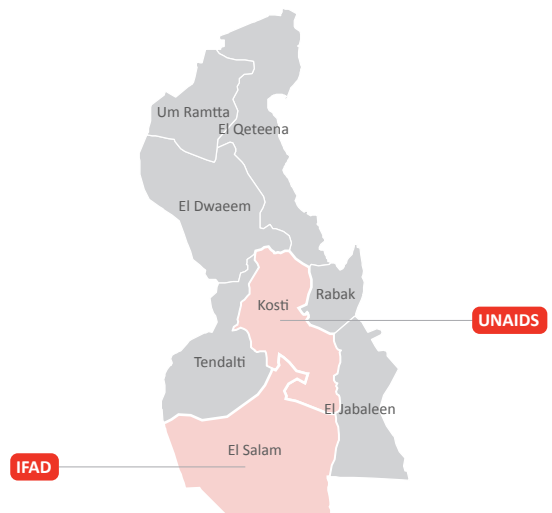
## West Darfur



## West Kordofan and Abyei



## White Nile



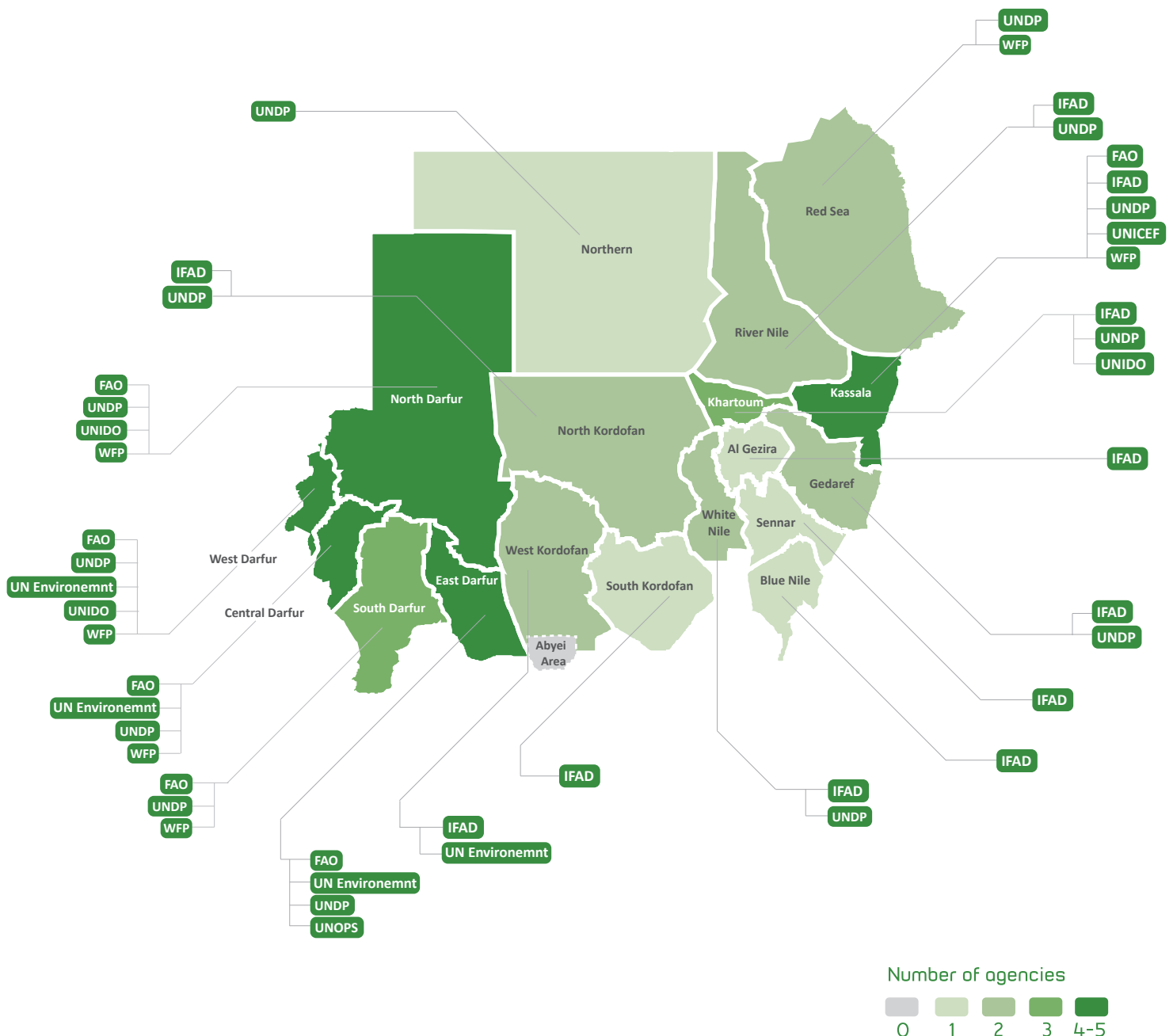
# UNDAF Focus Area 2

Environment, climate resilience and disaster risk management



## 2. Geographical presence per UNDAF Focus Area 2

### 2.1 Presence per state \*

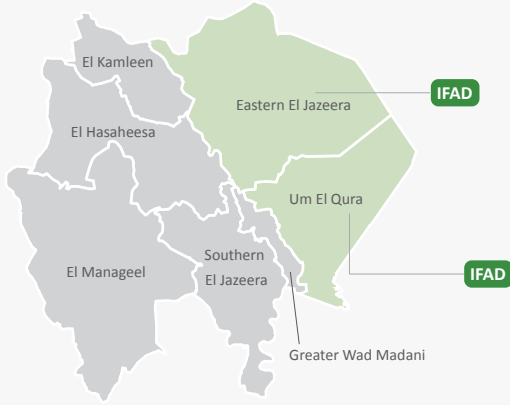




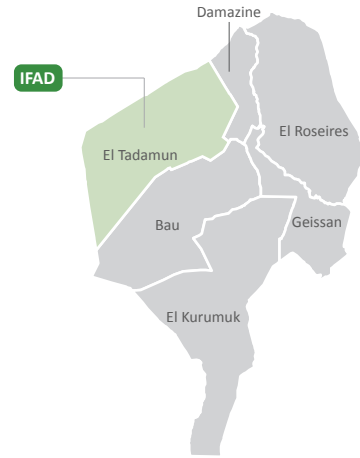
## 2.2 Presence per locality



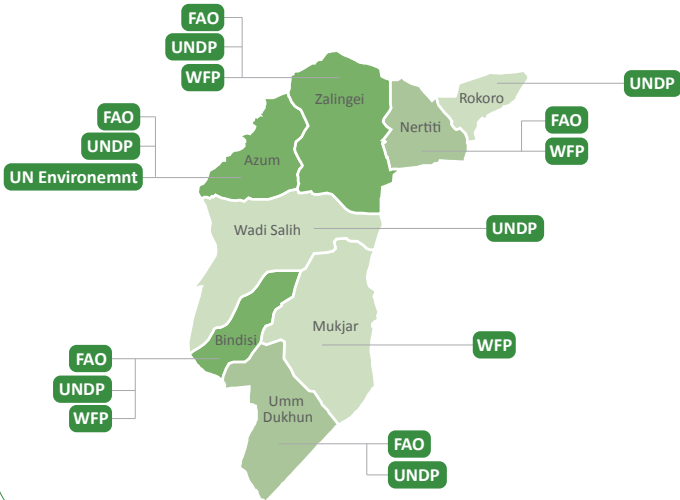
### Al Gezira



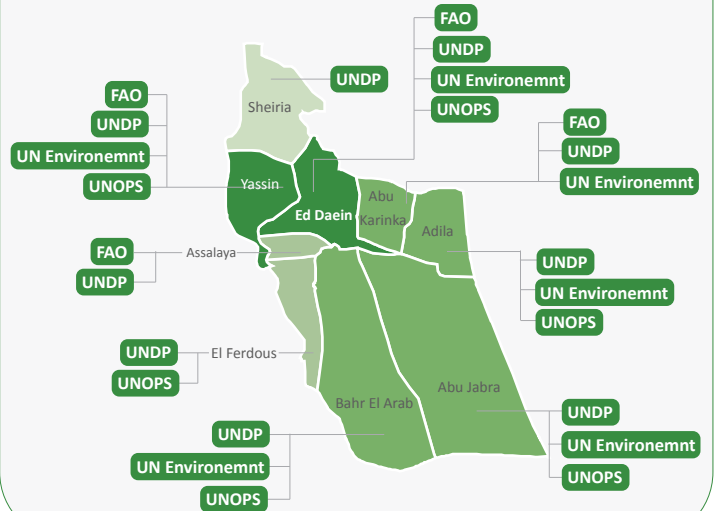
### Blue Nile



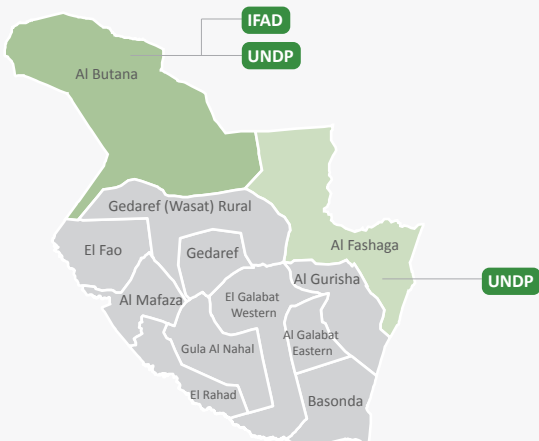
### Central Darfur



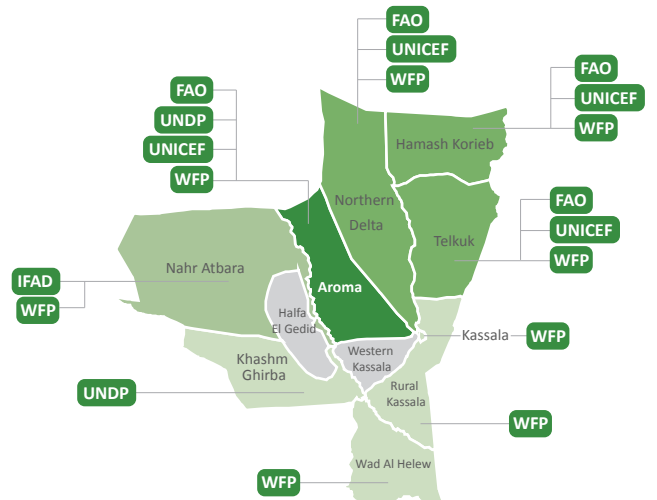
### East Darfur



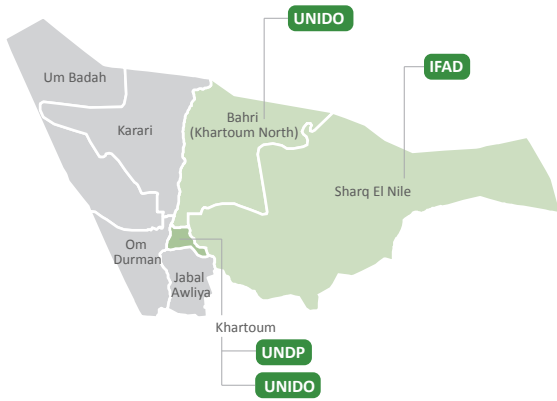
### Gedaref



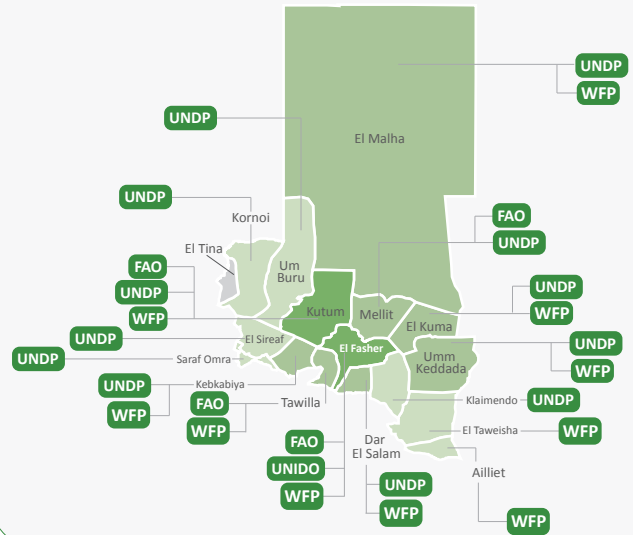
### Kassala



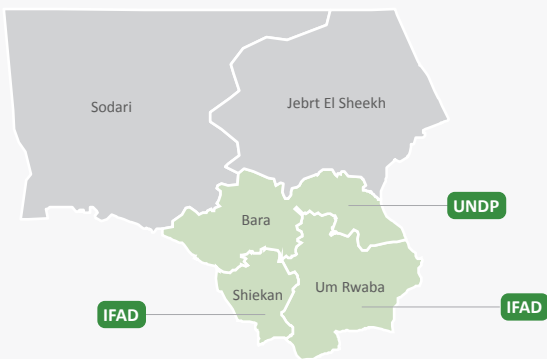
## Khartoum



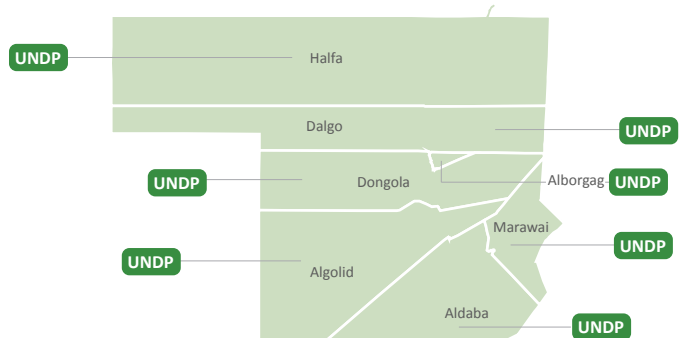
## North Darfur



## North Kordofan



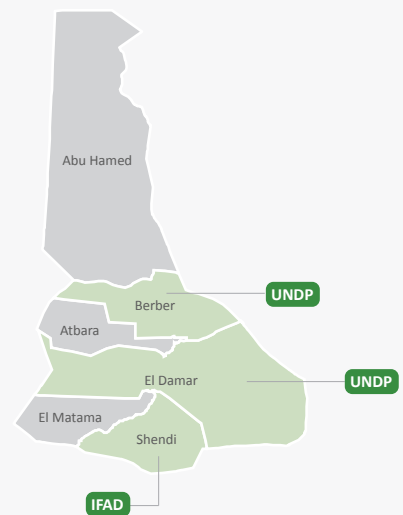
## Northern



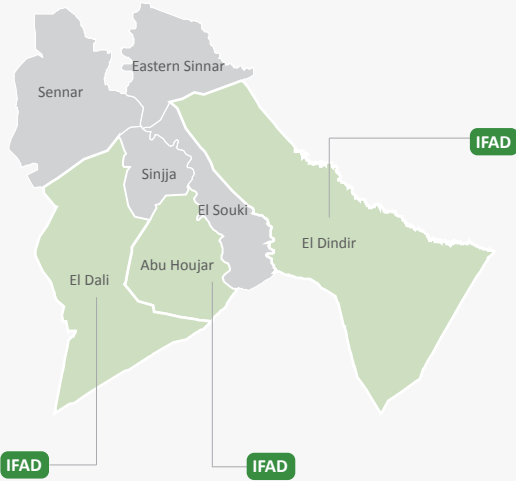
## Red Sea



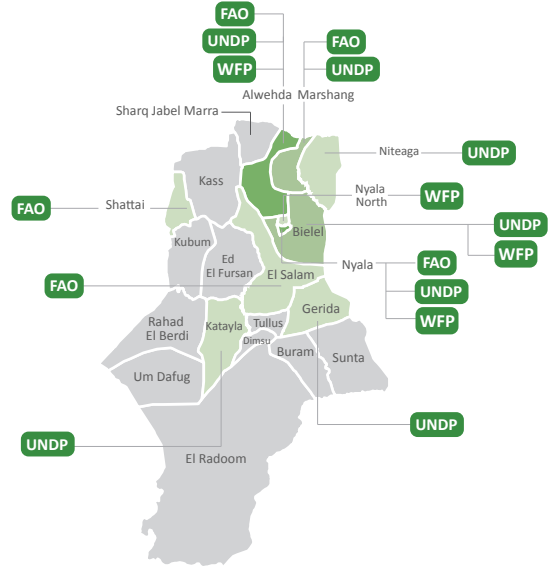
## River Nile



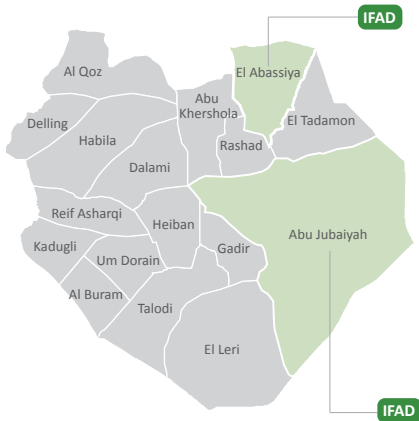
## Sennar



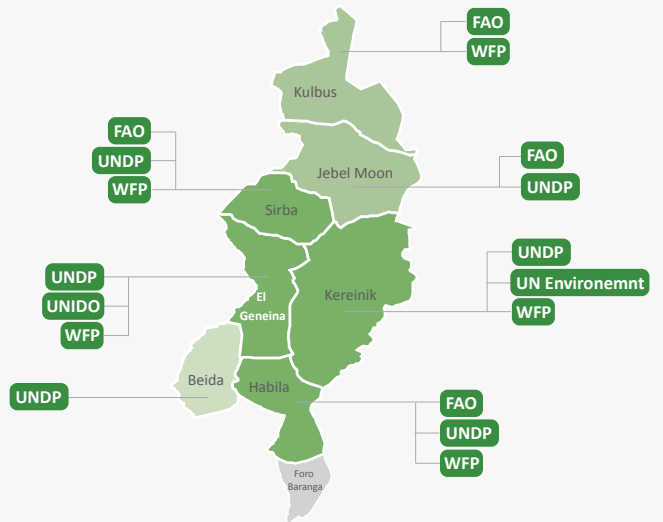
## South Darfur



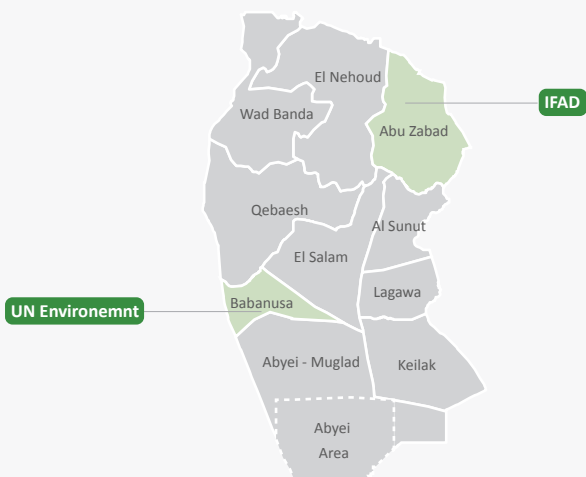
## South Kordofan



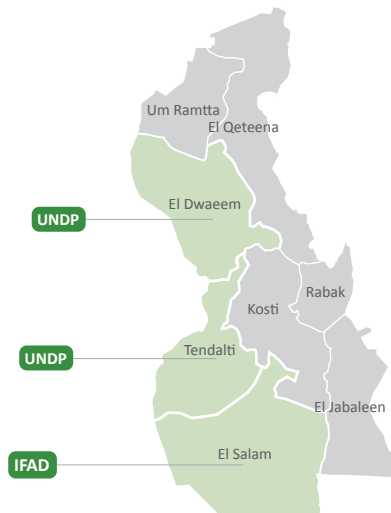
## West Darfur



## West Kordofan and Abyei



## White Nile



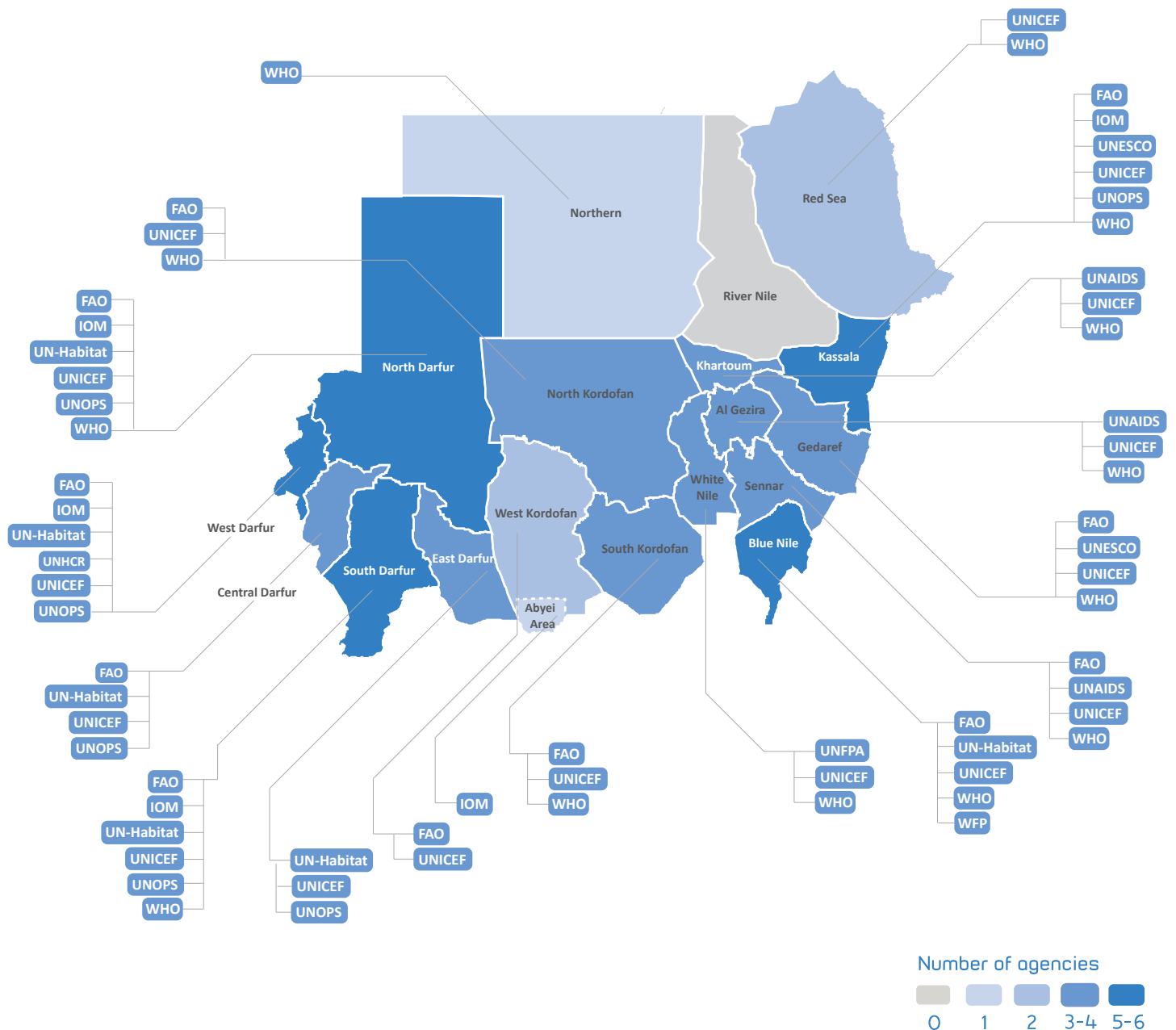
# UNDAF Focus Area 3

## Social services

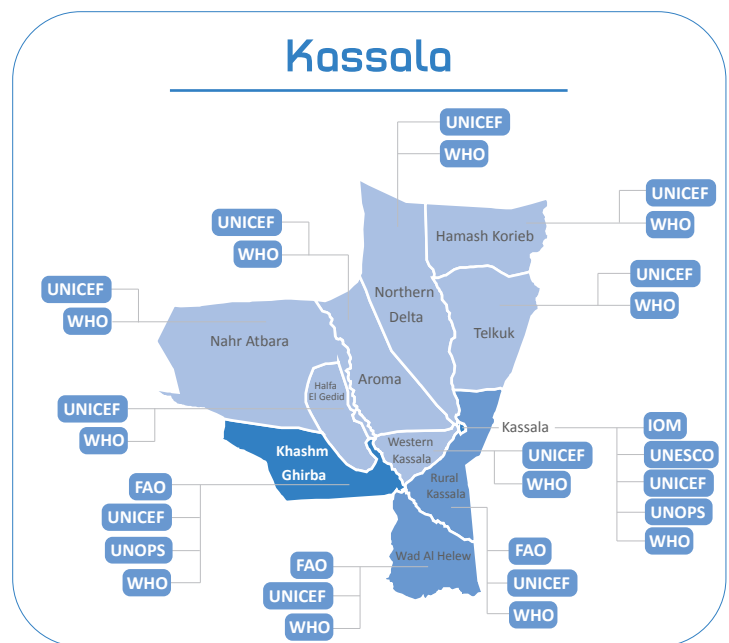
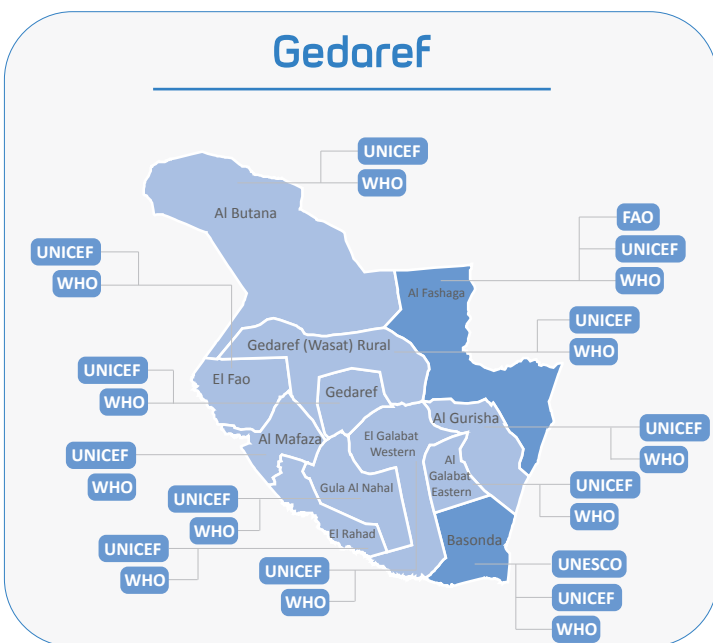
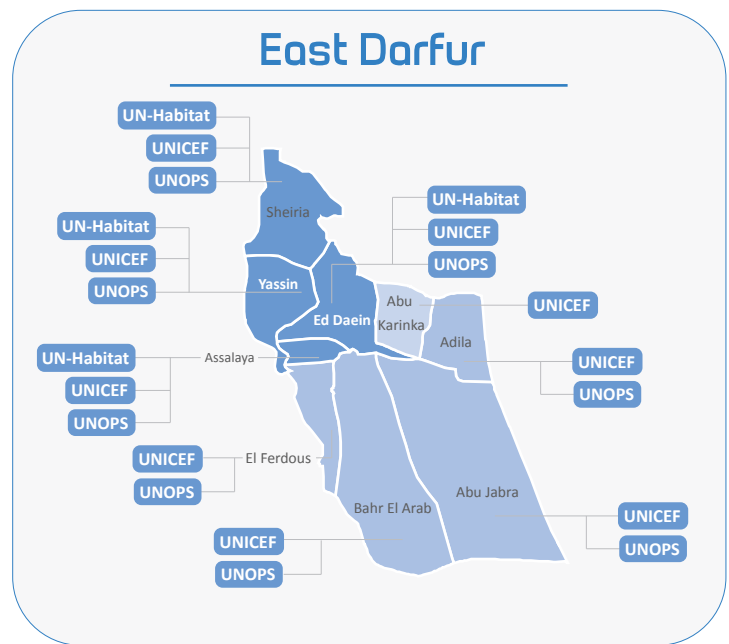
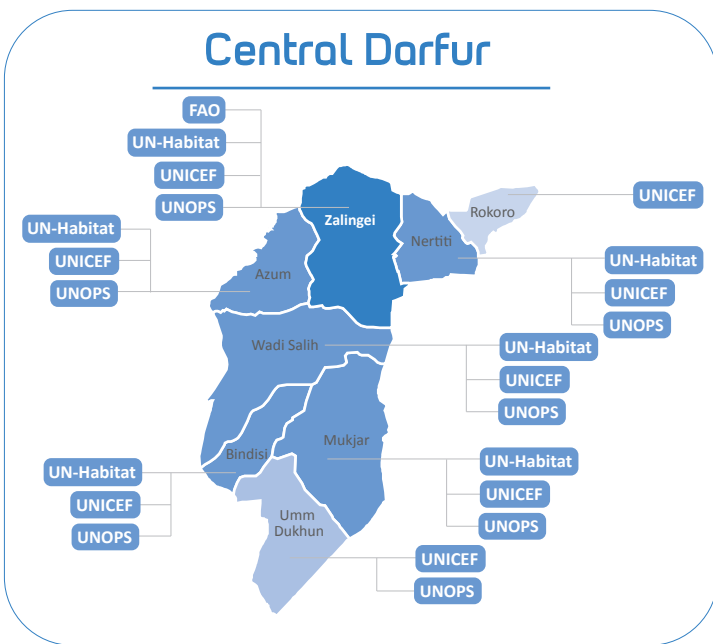
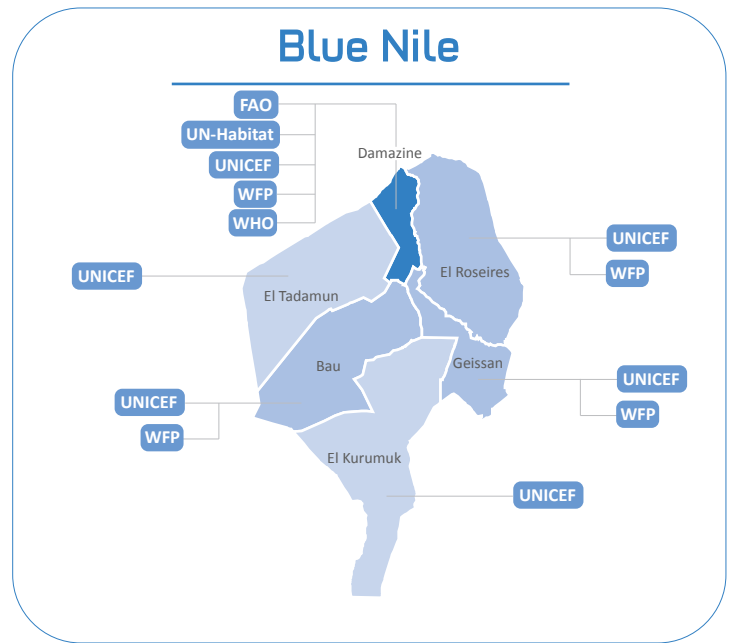
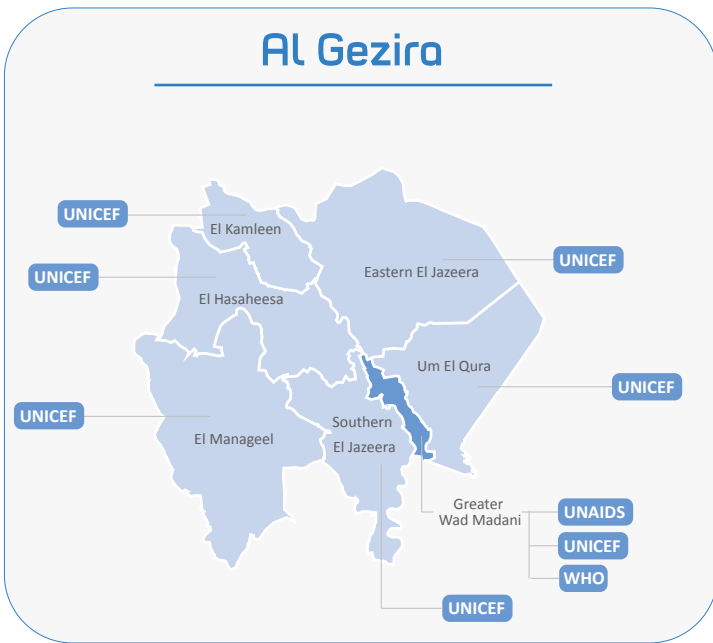


### 3. Geographical presence per UNDAF Focus Area 3

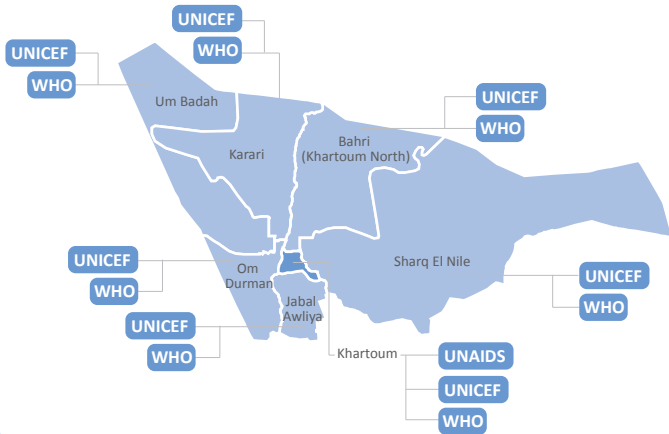
#### 3.1 Presence per state \*



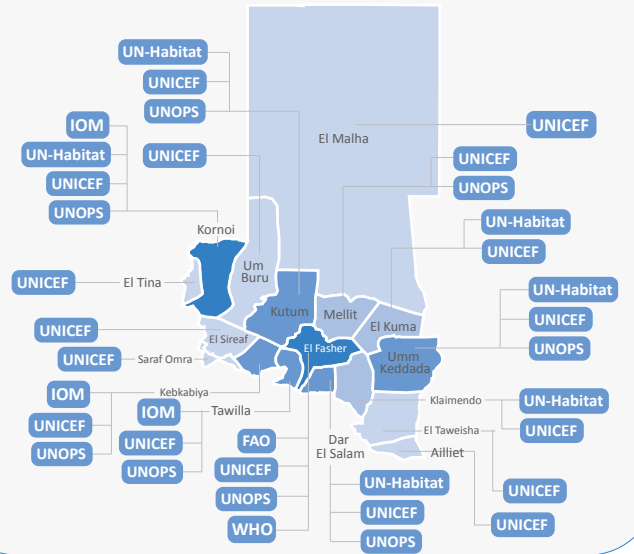
# 3.2 Presence per locality



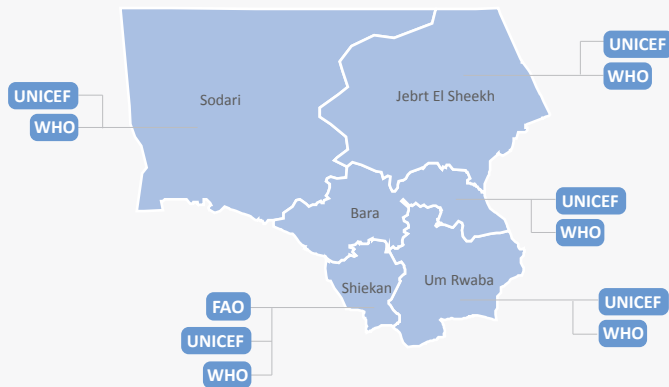
## Khartoum



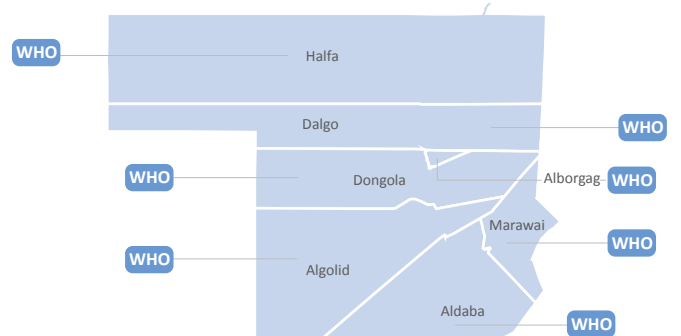
## North Darfur



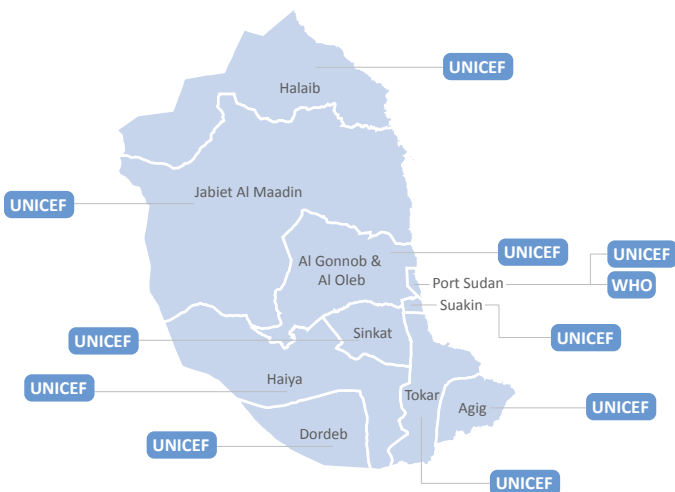
## North Kordofan



## Northern



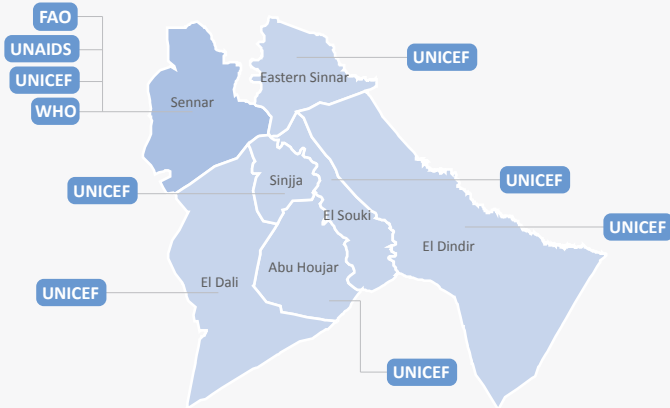
## Red Sea



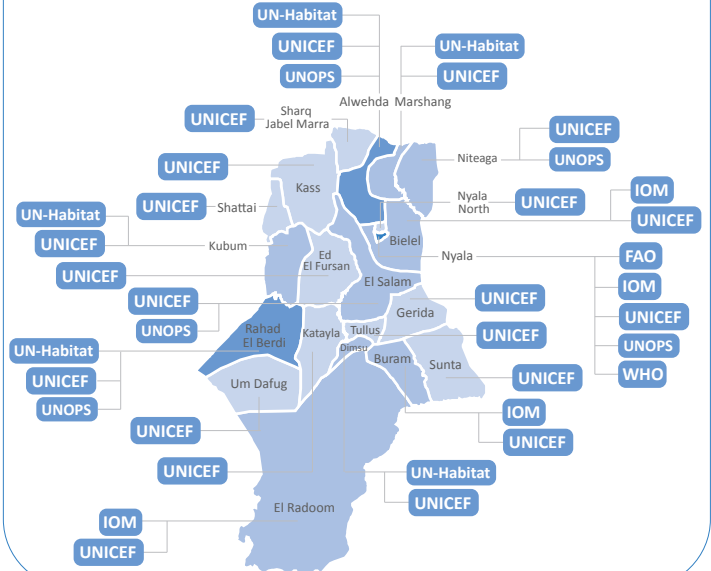
## River Nile



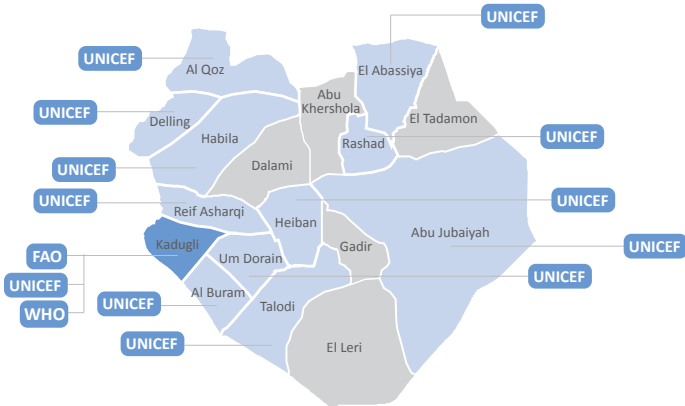
## Sennar



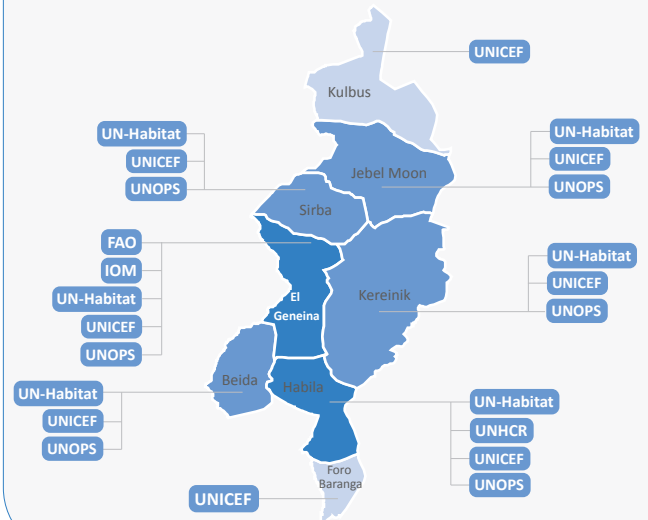
## South Darfur



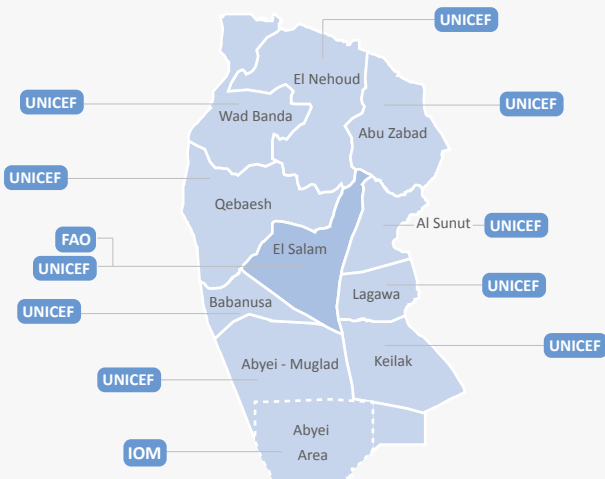
## South Kordofan



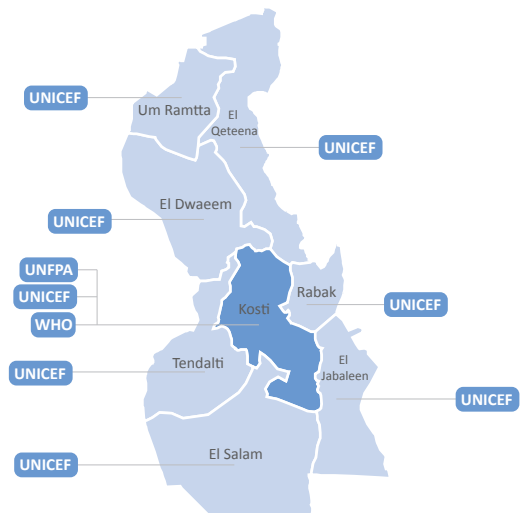
## West Darfur



## West Kordofan and Abyei



## White Nile



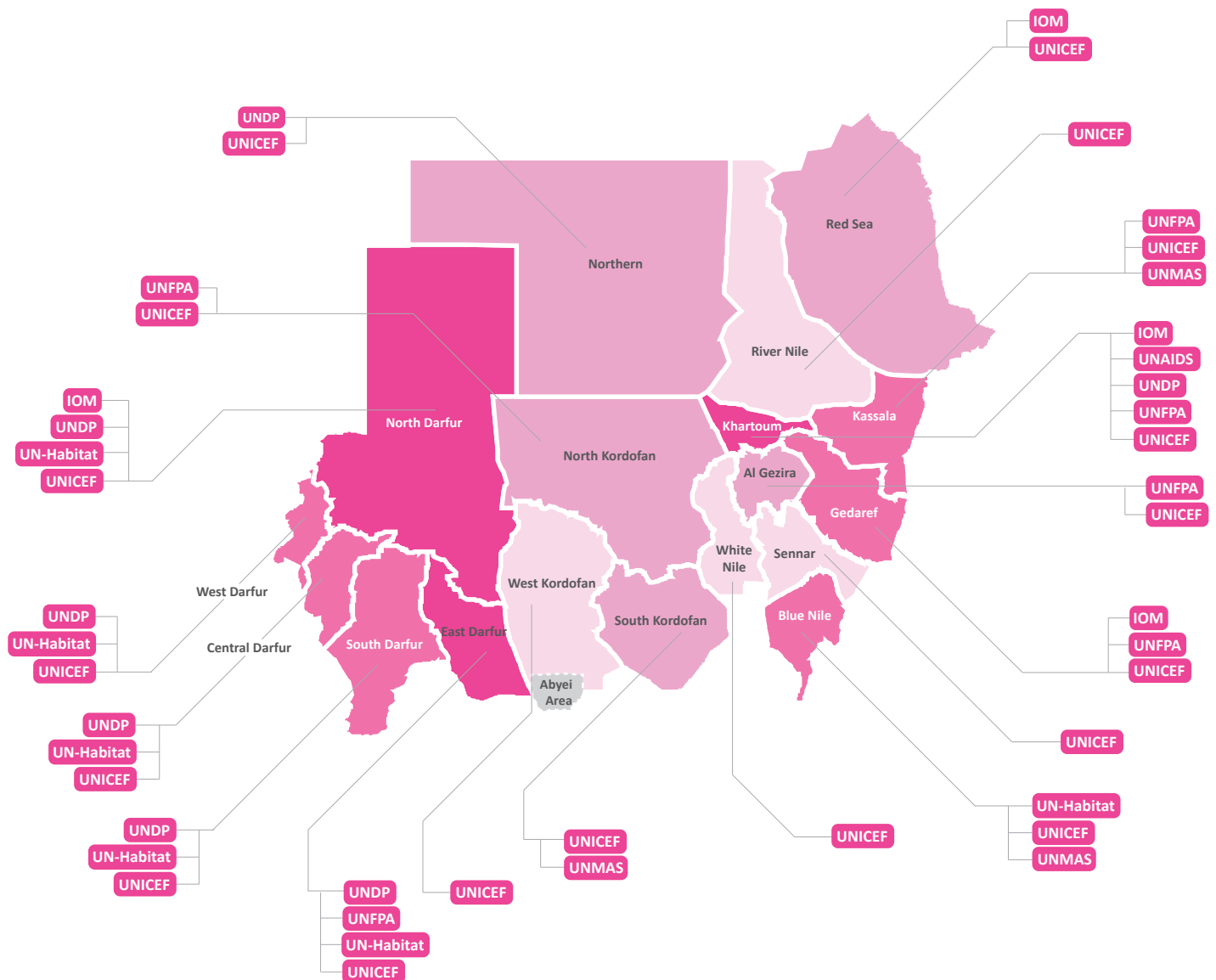
# UNDAF Focus Area 4

Governance, rule of law and institutional capacity development



## 4. Geographical presence per UNDAF Focus Area 4

### 4.1 Presence per state \*



Number of agencies

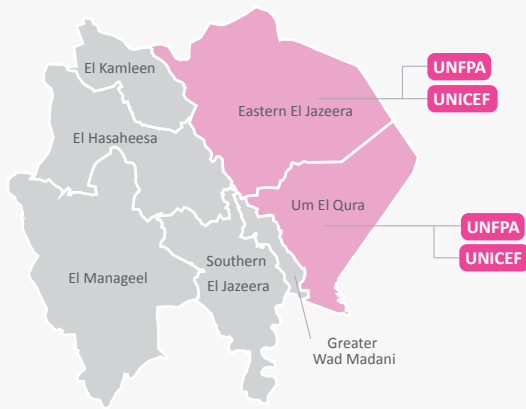




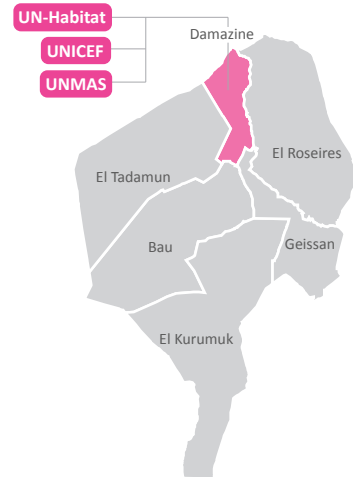
## 4.2 Presence per locality



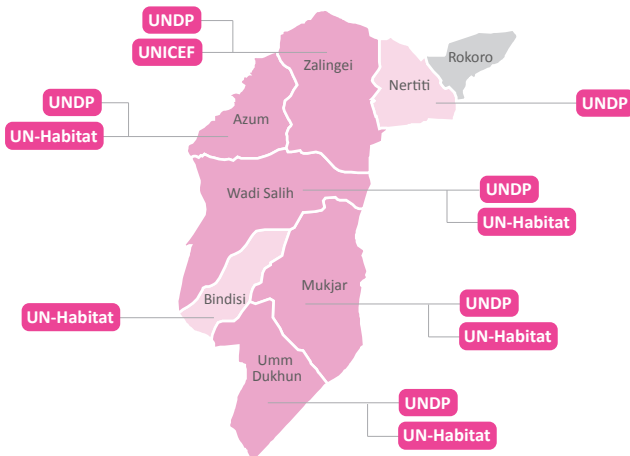
### Al Gezira



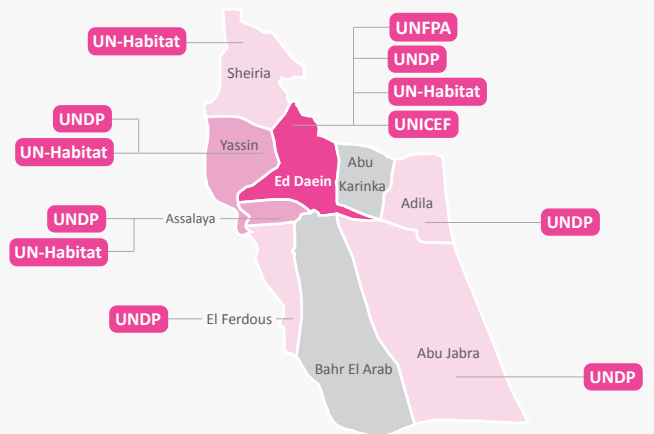
### Blue Nile



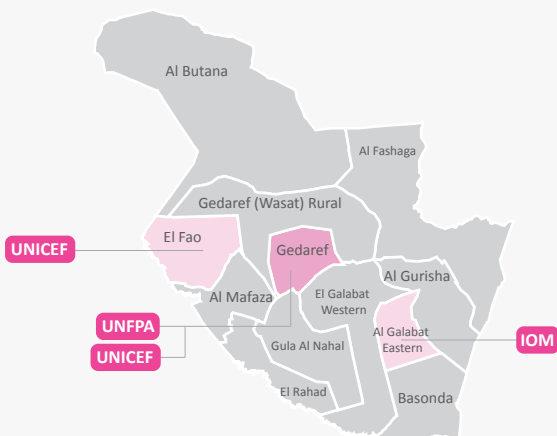
### Central Darfur



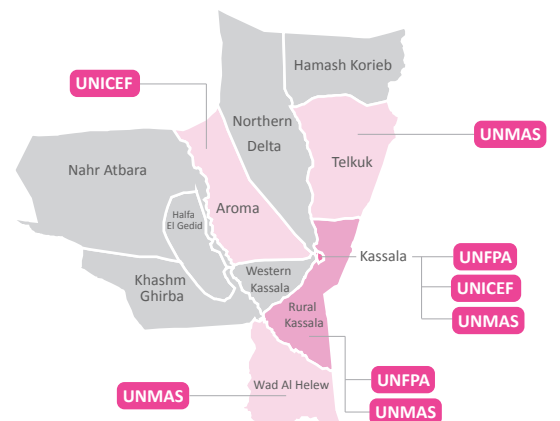
### East Darfur



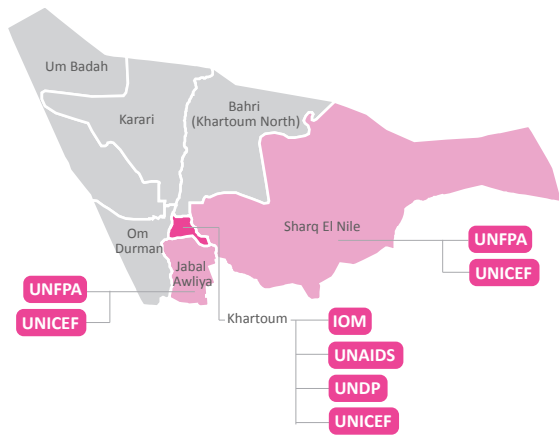
### Gedaref



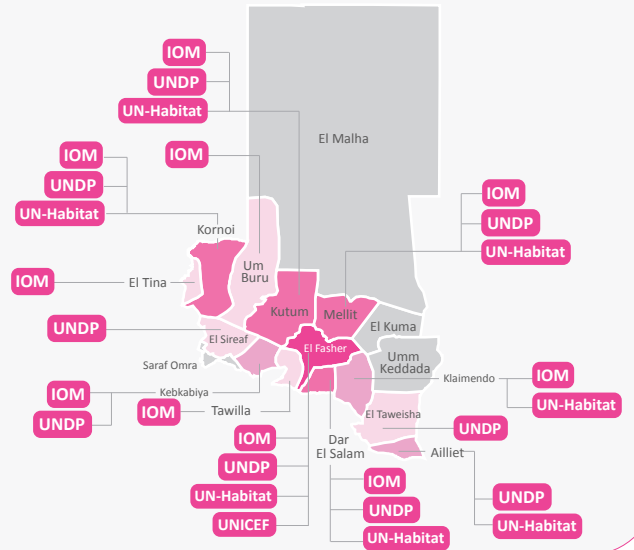
### Kassala



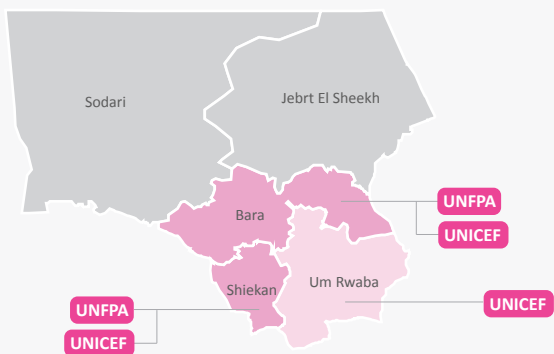
## Khartoum



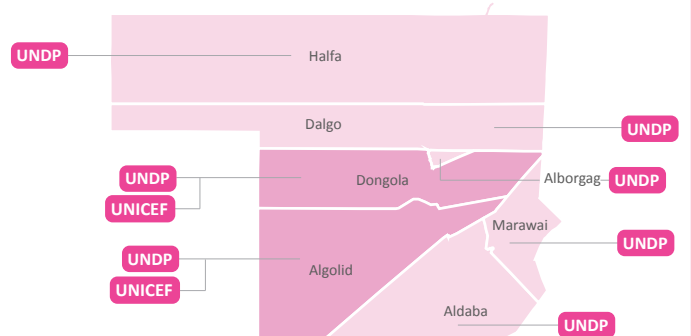
## North Darfur



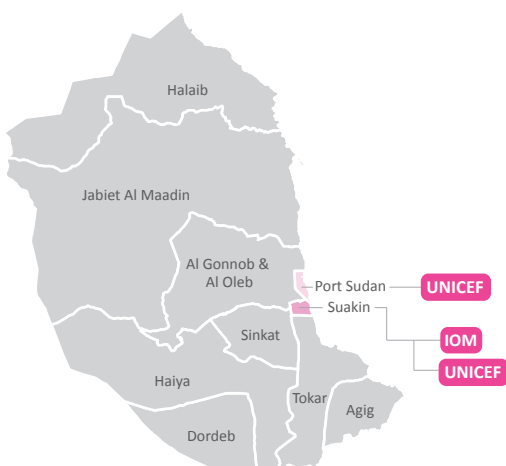
## North Kordofan



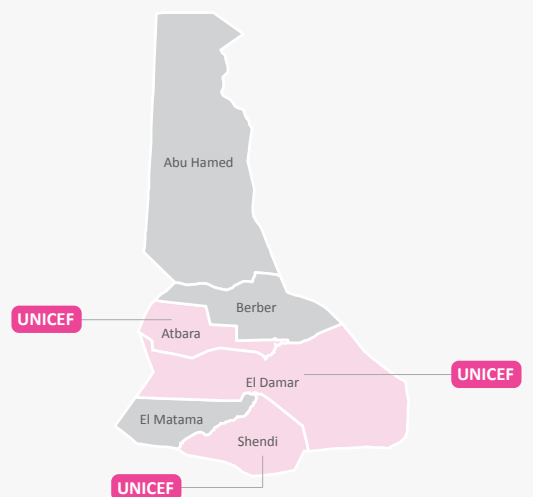
## Northern



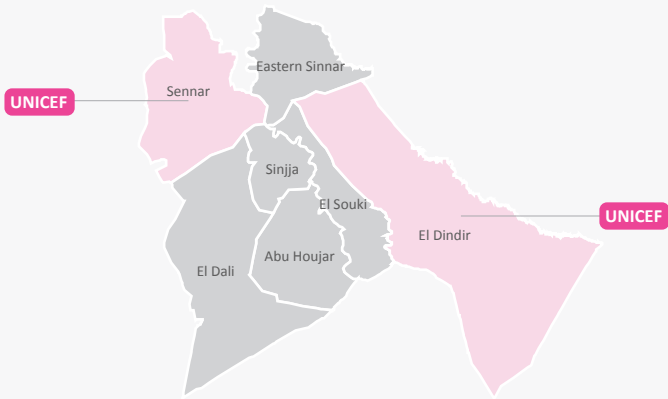
## Red Sea



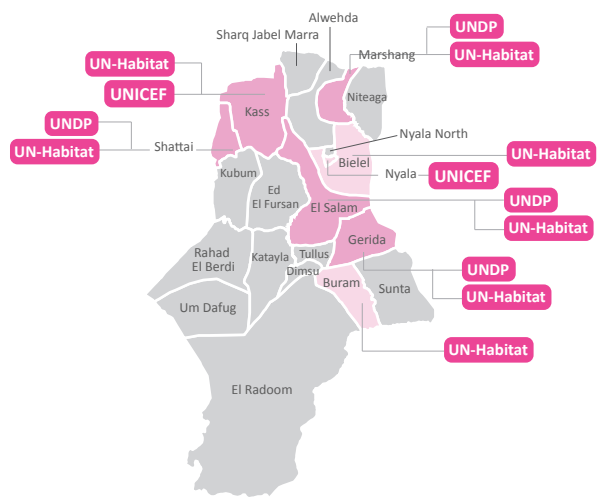
## River Nile



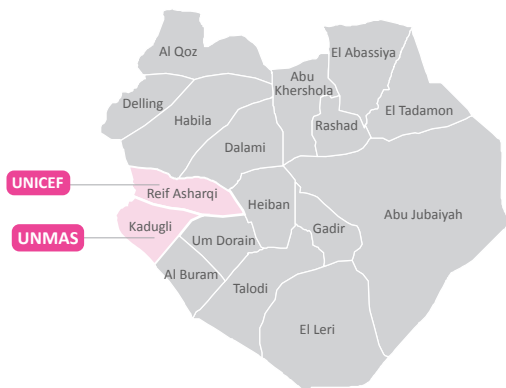
## Sennar



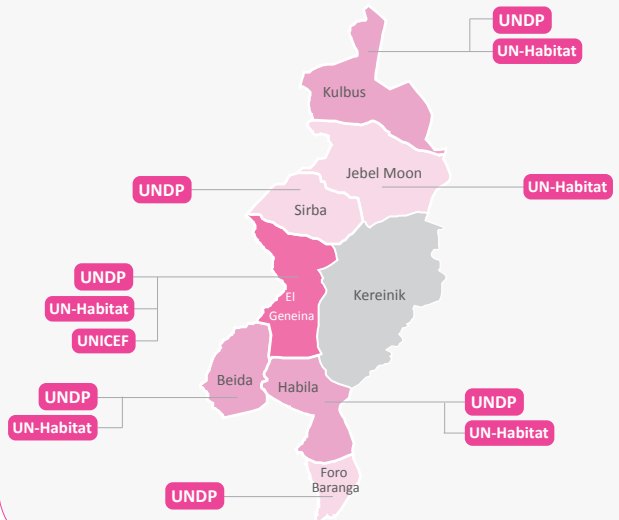
## South Darfur



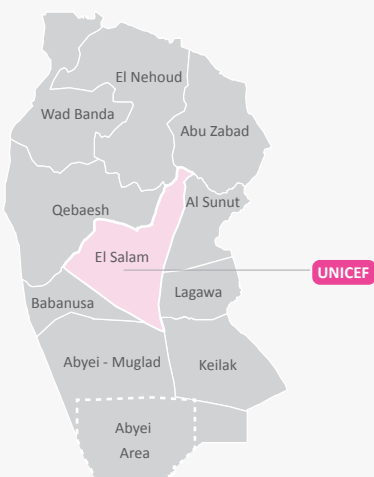
## South Kordofan



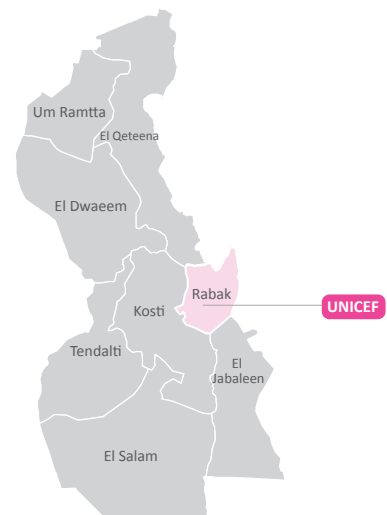
## West Darfur



## West Kordofan and Abyei



## White Nile



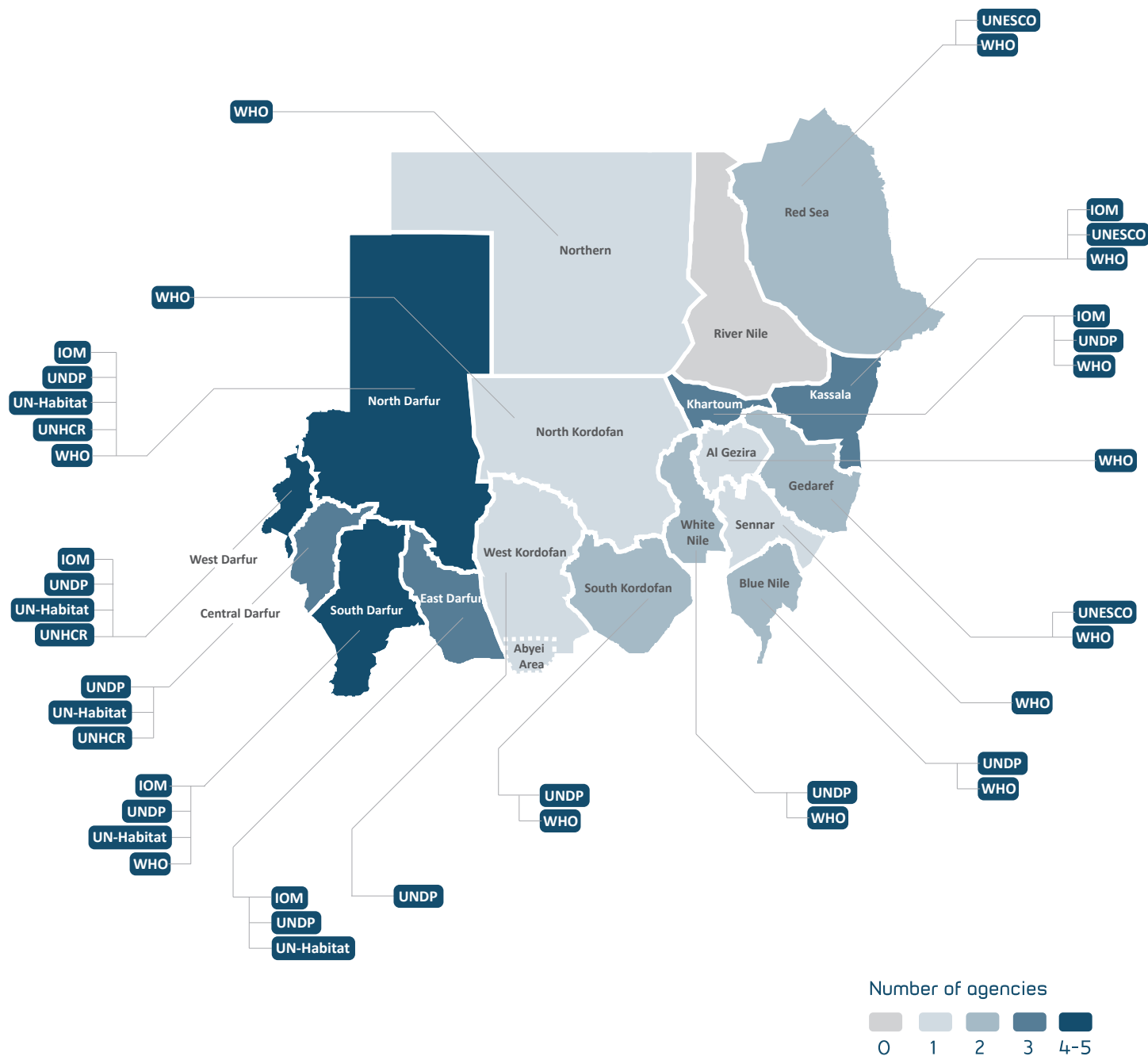
# UNDAF Focus Area 5

## Community stabilization

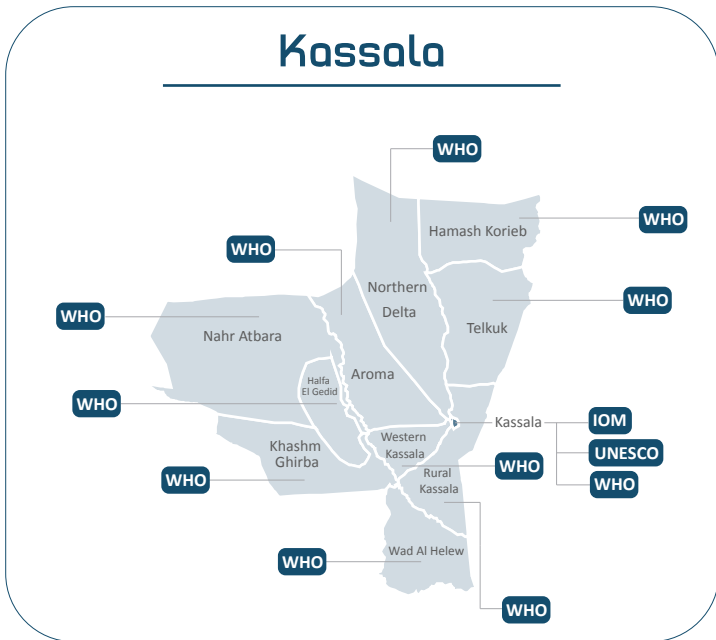
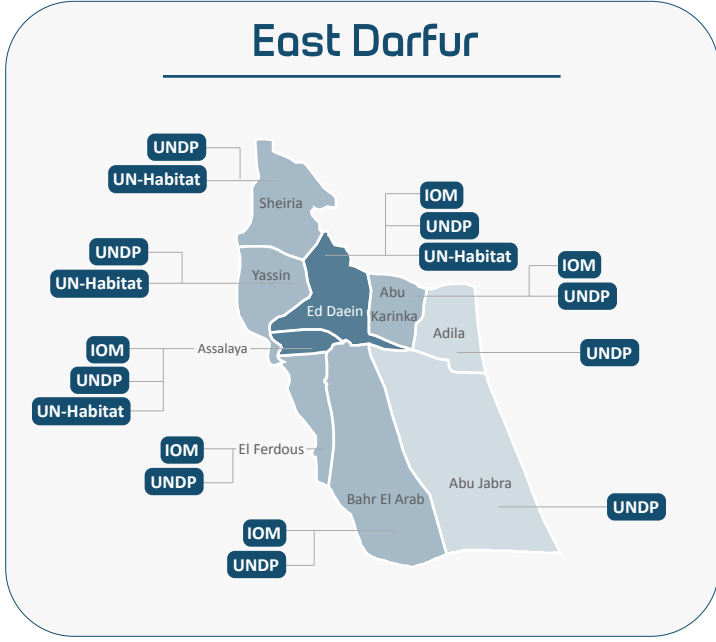
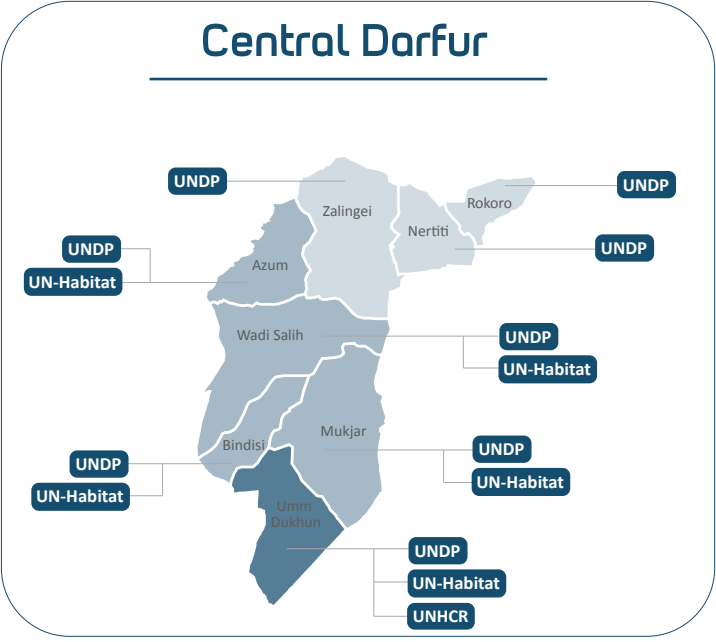
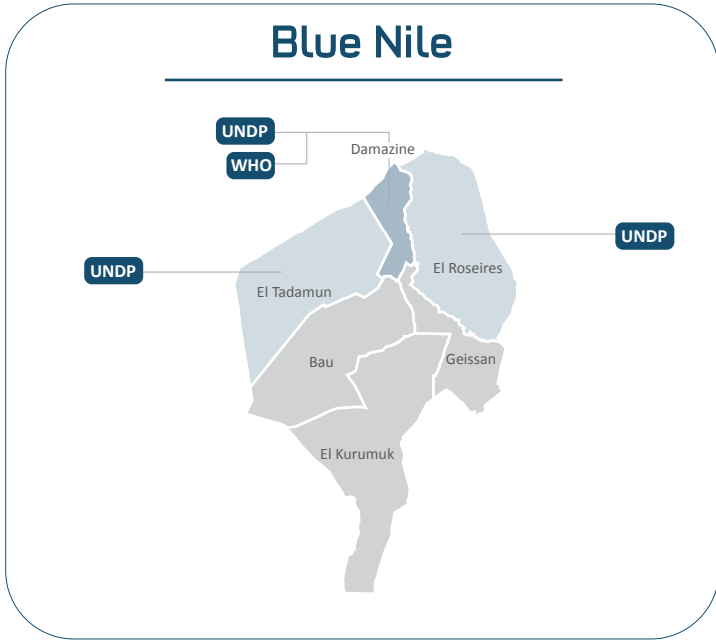


### 5. Geographical presence per UNDAF Focus Area 5

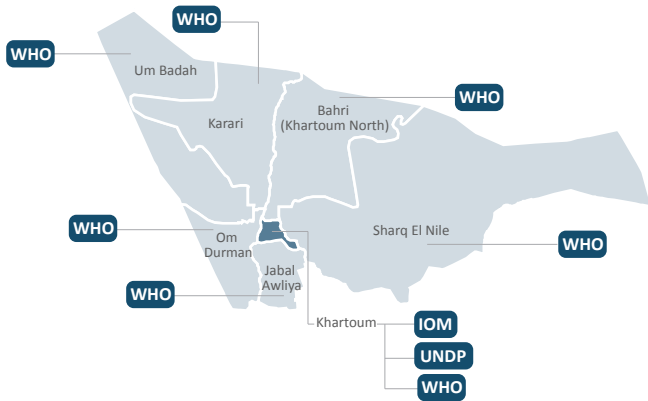
#### 5.1 Presence per state \*



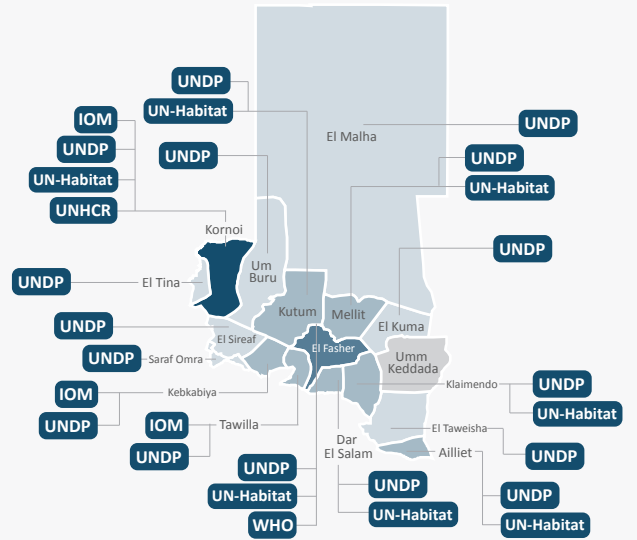
# 5.2 Presence per locality



## Khartoum



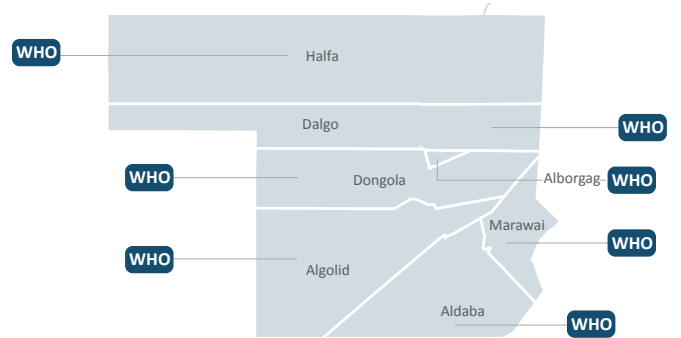
## North Darfur



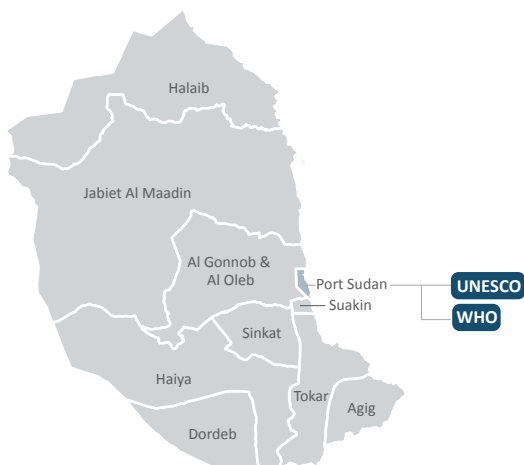
## North Kordofan



## Northern



## Red Sea



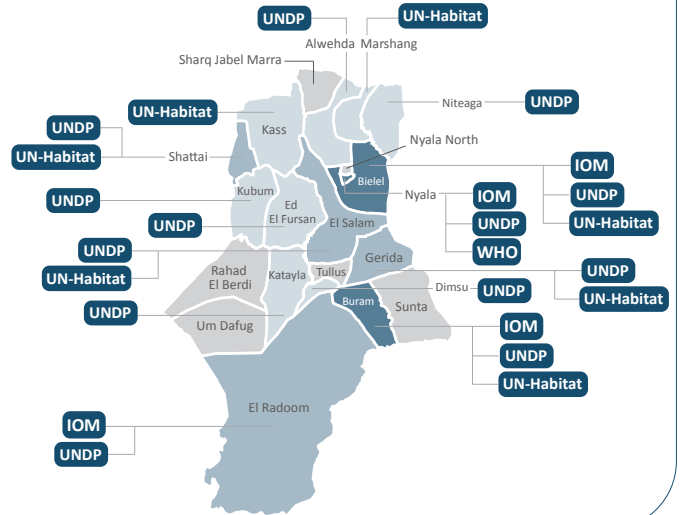
## River Nile



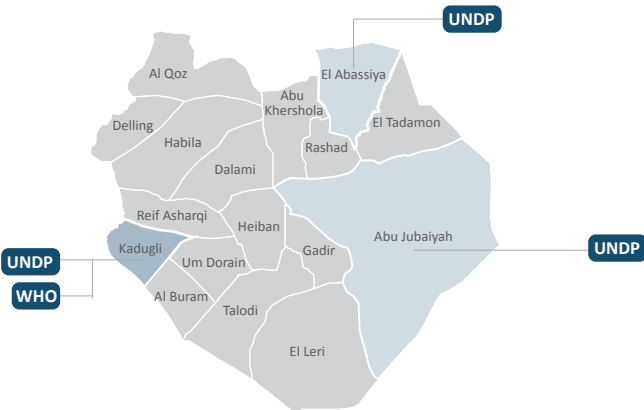
## Sennar



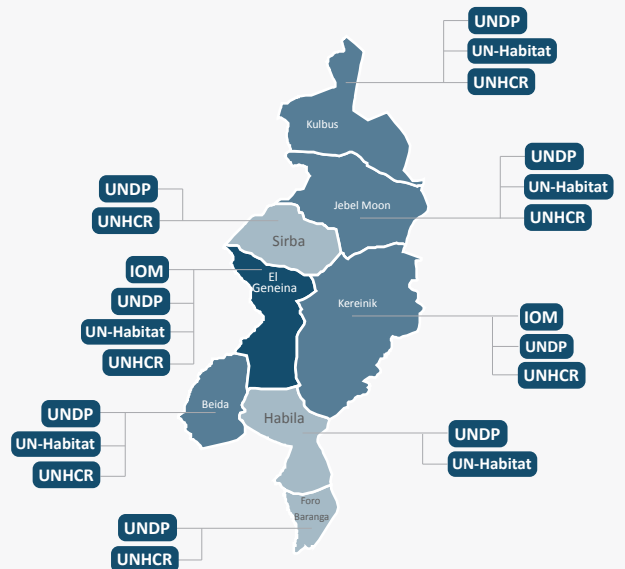
## South Darfur



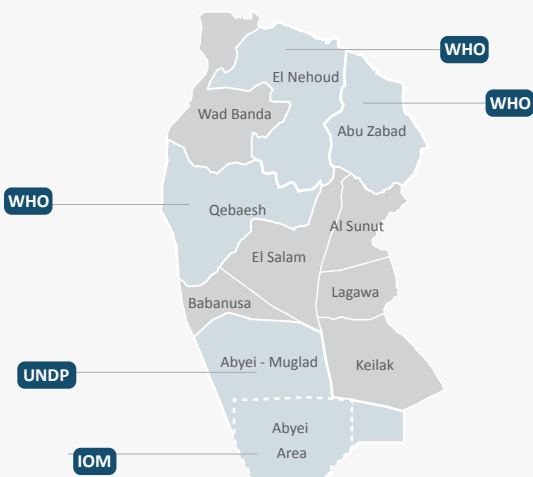
## South Kordofan



## West Darfur



## West Kordofan and Abyei



## White Nile

